

1 February 2, 1978

Introduced by: BERNICE STERN
Proposed Ordinance No: 77-973

2
3
4
5
6
7
8
9 ORDINANCE NO. 3593

10 AN ORDINANCE amending King County Zoning Resolution
11 No. 25789, as amended, by amending the Zoning Map thereof
12 reclassifying certain property thereon at the request of Alfred
13 Zindel, et ux, Building and Land Development Division File
14 No. 171-77-R.

15 BE IT ORDAINED BY THE COUNCIL OF KING COUNTY:

16 SECTION 1. Alfred Zindel, et ux, petitioned on September 14, 1977, that the
17 property described in Section 3 below be reclassified from SR to RM 2400-P and this
18 application was assigned Building and Land Development Division File No. 171-77-R.

19 SECTION 2. The report and recommendation of the Building and Land Develop-
20 ment Division was transmitted to the Zoning and Subdivision Examiner on
21 November 1, 1977, and hearing was held by the Examiner on the matter
22 November 8, 1977. The report of the Examiner was filed with the Clerk of the King
23 County Council on December 8, 1977, and the Council approved the reclassification
24 by Motion No. 3318 on December 12, 1977, subject to conditions which will be
25 satisfied per the "P" suffix.

26 SECTION 3. The legal description of the property to be reclassified is attached
27 as Appendix A and is hereby made a part of this ordinance. The above described
28 property is shown on the attached map which is designated Appendix B and is
29 hereby made a part of this ordinance.

30 SECTION 4. The King County Council does hereby amend King County Zoning
31 Code, Resolution No. 25789, as amended, by reclassifying that property described
and shown in Section 3, Appendices A and B above, to RM-2400-P and

1 directs that Area Map 12-26-4 be modified to so designate.

2 SECTION 5. This reclassification is granted subject to the conditions adopted
3 in Motion No. 3318 and said conditions are incorporated herein as though fully
4 set forth herein.


5 INTRODUCED AND READ for the first time this 28th day
6 of November, 1977.

7 PASSED this 6th day of February, 1978.
8

9 KING COUNTY COUNCIL
10 KING COUNTY, WASHINGTON

11 Bernice Stum
12 Chairman

13
14 ATTEST:

15 
16 Janet M. Quinn
17 Clerk of the Council

18 APPROVED this _____ day of _____,
19 _____

20
21 KING COUNTY EXECUTIVE

22 DEEMED ENACTED WITHOUT
23 COUNTY EXECUTIVE'S SIGNATURE.

24 DATED: February 16, 1978
25
26
27
28
29
30
31

FILE NO. 171-77-R
APPENDIX A

OVERALL LEGAL DESCRIPTION:

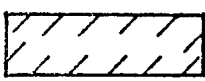
Lots 10 and 11, Block 3, Lakewood Villa Tracts, according to the plat recorded in Volume 29 of Plats, page 32, in King County, Washington. Less County roads.

Applicant: ALFRED ZINDEL, ET UX


FILE 171-77-R
APPENDIX B

Zone Change: S-R to RM-2400-P

STR: 12-26-4



Proposed
Reclassification



"SEE ATTACHED MAPS"
Page 1 of 3

2500

RM-900

S-R

FILE: 171-77-R

S-R

RM-900

RS-9,600

C-G

127-72

80TH AVE. N.E.

RS-9,600

RM-1800

RM-900

B-C

RM-900

C-G-P
170-76

S.R. No 522
PACIFIC


N.E. BOTHELL WAY.
NORTHERN N. E.

M-L

175TH

ST.

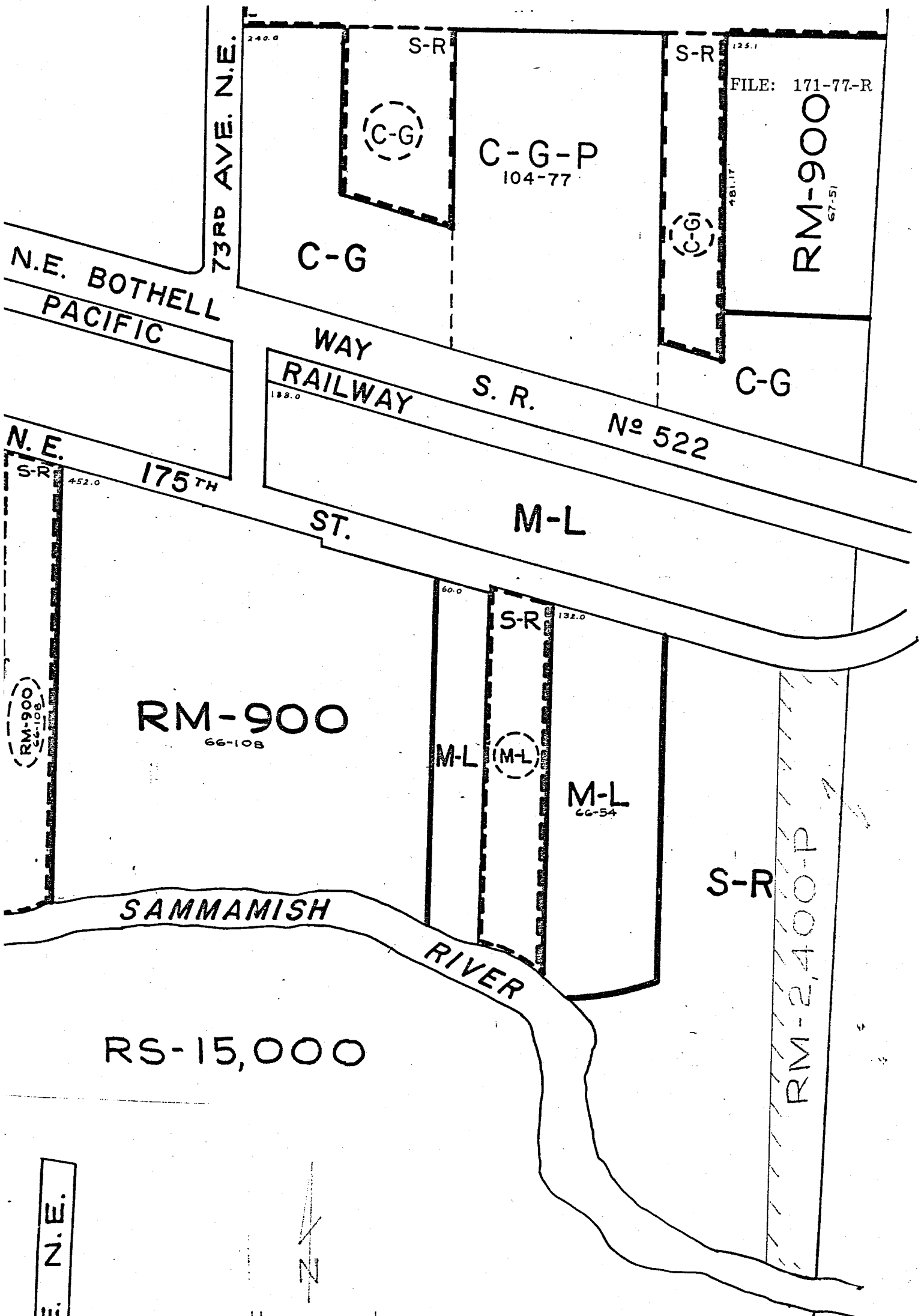
S-R



1" = 200'
171-77-R
PAGE 3 OF 3

Page 2 of 3

RM-2,400-P



N.E.

N